


















-  Camping - reservati
-  Gate - authorized a
-  Parking
-  Picnic shelter
-  Restrooms
-  Viewing area
-  Bridge
-  Foot bridge
-  Public parks
-  Trail distance (miles)
-  Boundary
-  Myakkahatchee Cre
-  Road - unpaved
-  Trail - unmarked
-  Red trail
-  White trail
-  Yellow trail

Trails may be closed due to season
No unauthorized vehicle access



**YOU ARE
HERE**
LAT: 27.12161°
LONG: -82.19614°

**TAKE A PHOTO
OF THIS SIGN**
*as a safety
and informational
reference!*

SOUTH POWERLINE TRAIL

Big Slough Preserve

RESTROOM RD

N SALFORD BLVD

TROPICARE BLVD

N SUMTER BLVD

0 0.05 0.1 0.2 0.3
MILES